










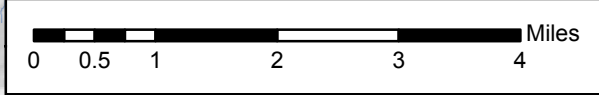
# Uncompahgre National Forest Plateau Division - South End (Sheet 1 of 4)

**Mechanized And Motorized Travel Restricted to Designated Routes**

Please see reverse side of map for important information regarding the Forest Travel Hierarchy

### Legend

	Highways and Major Forest Access Routes		Private Lands within National Forest
<b>National Forest Travel Routes</b>			
	Light Duty, Dirt/Gravel		Non-Motorized Special Areas
	Light Duty, Dirt	 	
	Unimproved Road		
	Trail		



**ATTENTION**

This product is reproduced from geospatial information prepared by the U.S. Department of Agriculture, Forest Service. GIS data and product accuracy may vary. They may be developed from sources of differing accuracy, accurate only at certain scales, based on modeling or interpretation, incomplete while being created or revised, etc. Using GIS products for purposes other than those for which they were created, may yield inaccurate or misleading results. This information was released on Date: September, 2005. The Forest Service reserves the right to correct, update, modify, or replace, GIS products based on new inventories, new or revised information, and if necessary in conjunction with other federal, state or local public agencies or the public in general as required by policy or regulation. Previous recipients of the products may not be notified unless required by policy or regulation. For more information, contact the Ouray Ranger District at (970) 240-5300 or the Norwood Ranger District at (970) 327-4261.

